



**TAHOE
REGIONAL
PLANNING
AGENCY**



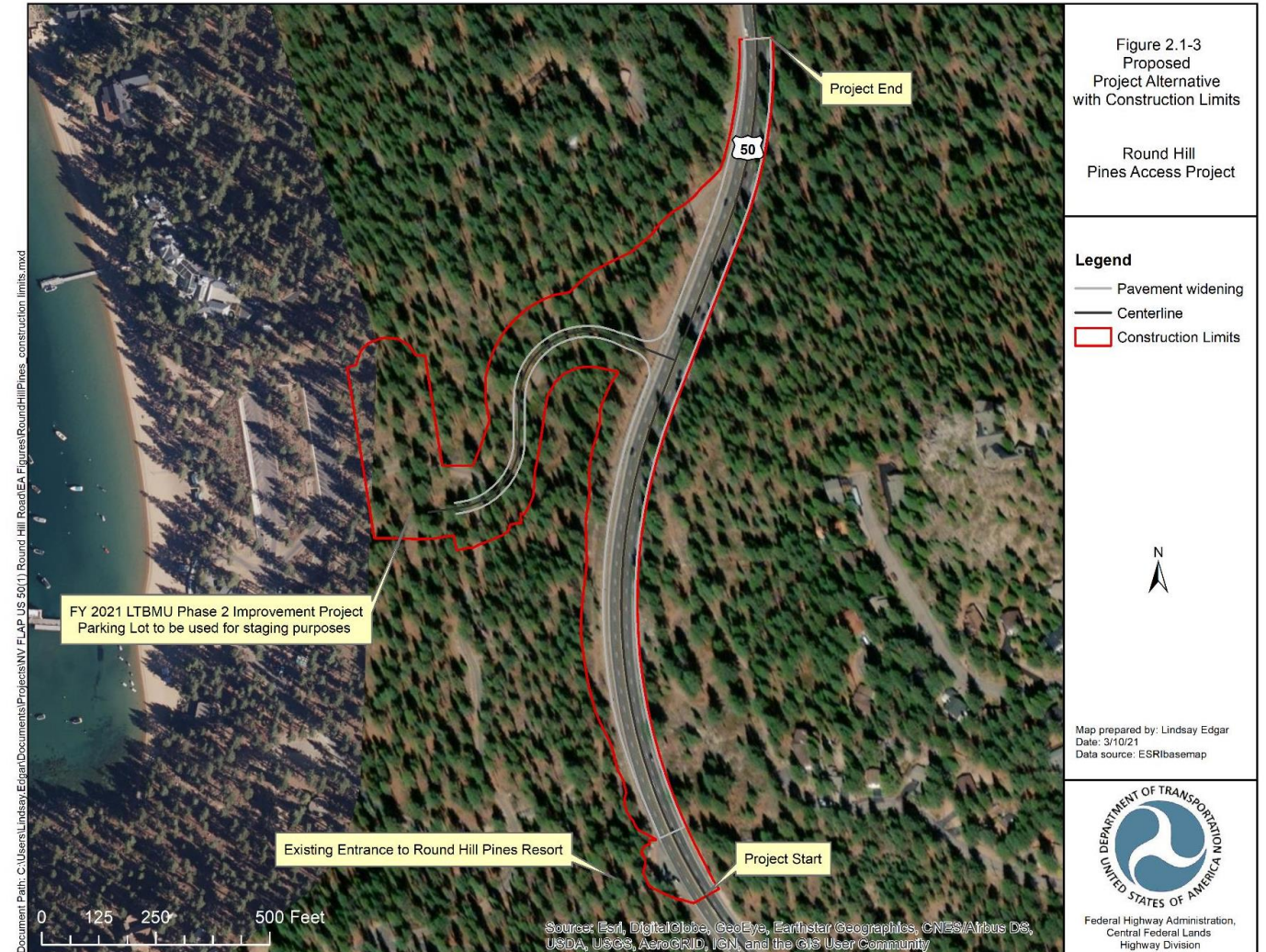
LAKE TAHOE
ENVIRONMENTAL
IMPROVEMENT
PROGRAM

Executive Director Report

**By Julie Regan
March 27, 2024**

Round Hill Pines Resort Intersection Improvement

- Relocate entrance 0.2 miles to the North
- Northbound median left turn lane
- Northbound acceleration lane
- Tie into internal improvements at Round Hill Pines Resort



Round Hill Pines Resort Intersection Improvement



Governing Board approval October 2021

“The Nevada Department of Transportation, TRPA, the Forest Service, the Federal Highway Administration, Central Federal Lands Highway Division has met with the residents of the Sierra Sunset Lane to review their concerns about public safety as part of the overall corridor planning within this area. After the project is complete, NDOT shall report back to TRPA within one year regarding the traffic conditions within the project site.”



**TAHOE
REGIONAL
PLANNING
AGENCY**



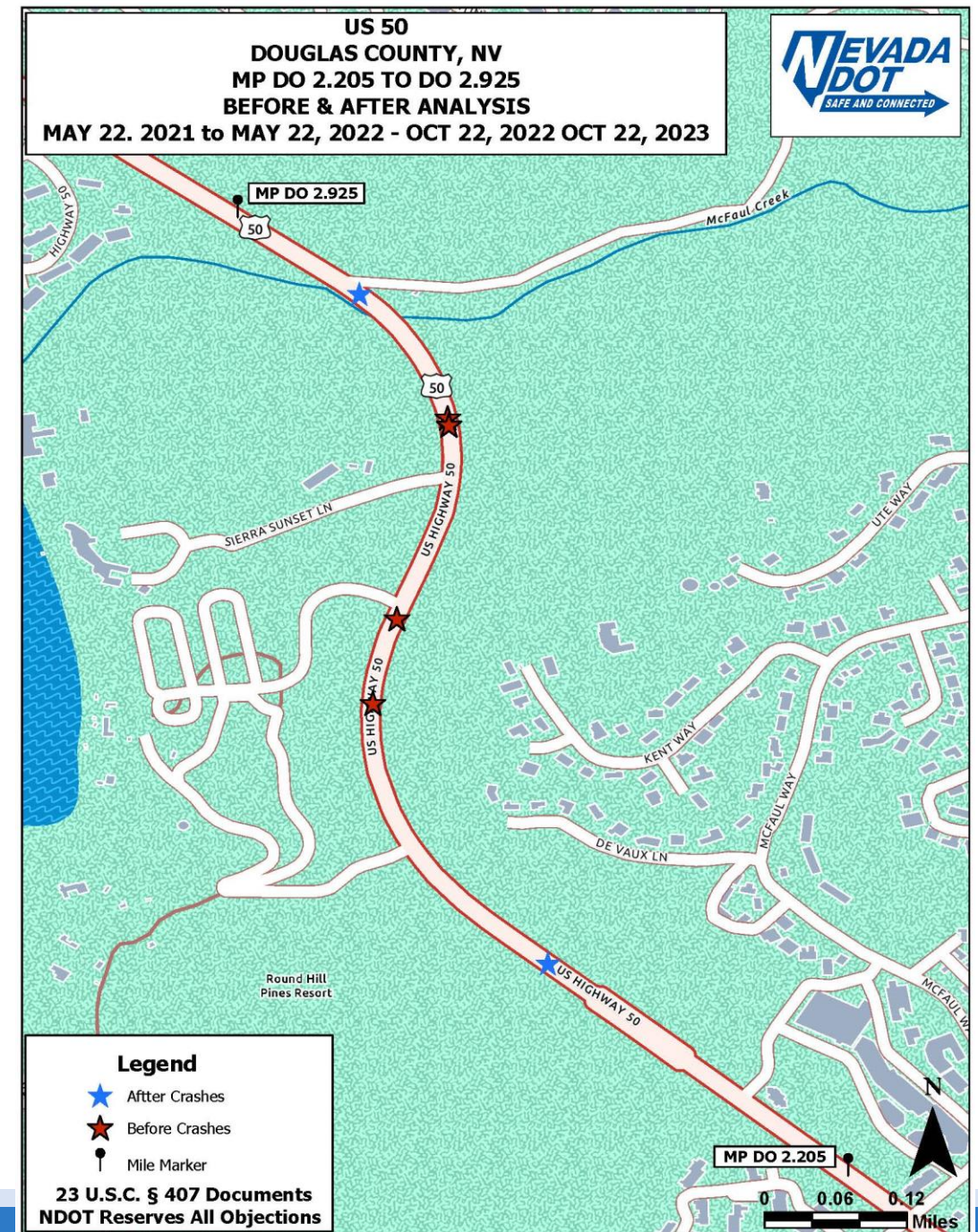
LAKE TAHOE
ENVIRONMENTAL
IMPROVEMENT
PROGRAM

Before Project:

- 21,100 Annual Average Daily Traffic
- 4 accidents

After Project:

- 20,900 Annual Average Daily Traffic
- 2 accidents



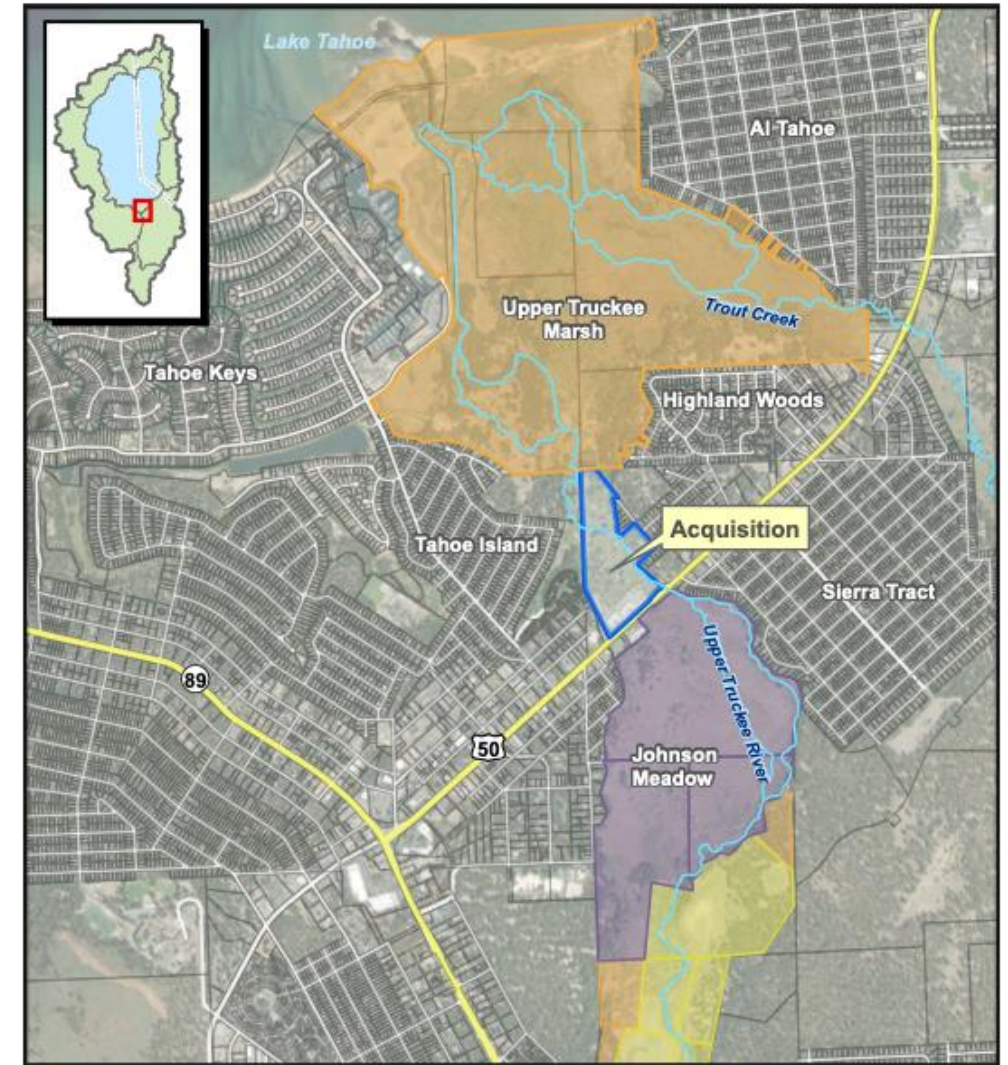
Washington D.C. - Lake Tahoe Restoration Act



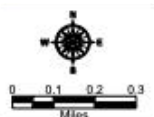
Upper Truckee River Land Acquisition



Knox Johnson / Motel 6 Acquisition
Property Location and Surrounding Protected Lands



- Acquisition
- City of South Lake Tahoe
- California Tahoe Conservancy
- Tahoe Resource Conservation District



Sources: California Tahoe Conservancy, Tahoe Regional Planning Agency | 2024

Other Updates

- Upcoming board topics
- Governing Board Strategic Planning Session - May 23
- Staffing Updates - Welcome Chad Cox, Goodbye Chris Keillor

