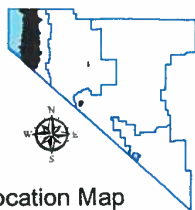
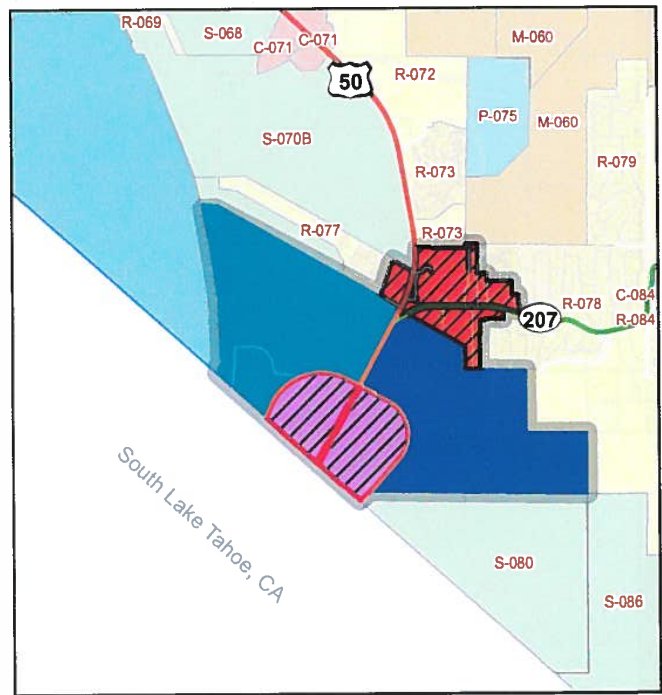
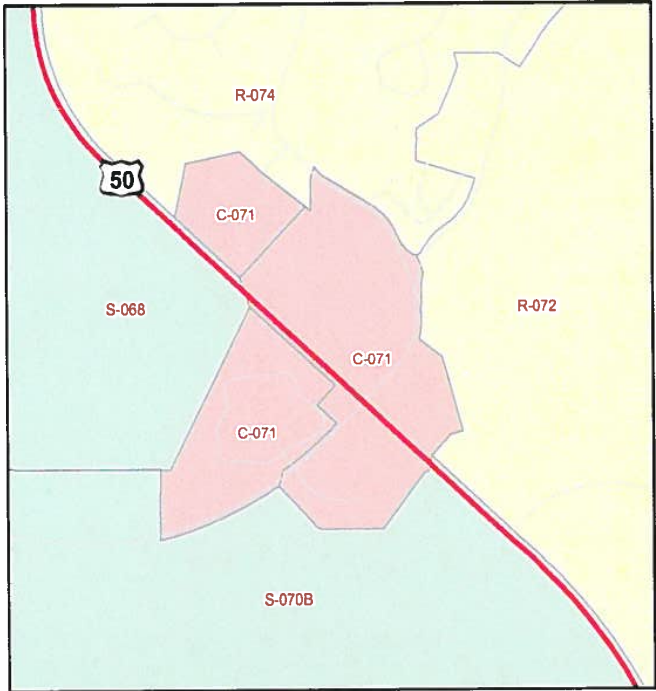


Douglas County Official Zoning Map

OFFICIAL DOUGLAS COUNTY ZONING MAP

TAHOE PLANNING AREA



Location Map

- Community Plans and Plan Area Statements**
- Commercial (C)
 - Managed Resource (M)
 - Public Service (P)
 - Residential (R)
 - Recreation (S)
 - Tourist (T)

- South Shore Area Plan Zoning Districts**
- South Shore Area Plan
 - T-MU (Tahoe - Mixed Use)
 - T-RR (Tahoe - Resort Recreation)
 - T-R (Tahoe - Recreation)
 - T-T (Tahoe - Tourist)
 - TC (Town Center) Overlay
 - HDT (High Density Tourist) Overlay

Map Update: 03/20/2013



The data contained herein has been compiled on a geographic information system (GIS) for the use of Douglas County. The data does not represent survey information and should not be construed as a replacement for the authoritative source, plat maps, deeds, resurveys, etc. No liability is assumed by Douglas County or as to the sufficiency or accuracy of the data.

T:\11A\11A12A\11a\official\douglascountyzoningmap_LAKE_TAHOE_8x11P.mxd