




sstma

South Shore Transportation Management Association

Since 1994



Nifty 50 Trolley

Advocate for Mobility





2019 LAKE TAHOE AREA CONSTRUCTION PROJECTS

89 CALIFORNIA STATE ROUTE 89	80 CALIFORNIA INTERSTATE 80
1 Where: PLA 89 PM 8.0-9.4, Tahoe City What: Realignment of State Route 89 and construction of a new bridge over the Truckee River; construction of two roundabouts, streetscape and drainage improvements, paving, shared-use path When: May-October Expected Delays: Up to 20 minutes Website: www.tahoeroads.com	9 Where: NEV 80 PM 1.2-9.4, Soda Springs What: Overcrossing to Donner Lake Interchange What: Removal of metal beam guardrail and replacement with a concrete barrier When: May-December Expected Delays: Up to 20 minutes
2 Where: ED 89 0.0-27.4, PLA 89 12.3-20.7, PLA 28 0.0-11.0 What: Remove dead and dying trees at various locations on State Routes 28 and 89 When: May-October Expected Delays: Intermittently up to 20 minutes	28 NEVADA STATE ROUTE 28
3 Where: PLA 89 17.2-18.3, just south of Truckee What: Place mesh drapery system on slope for rock stabilization When: July-October Expected Delays: Up to 20 minutes	10 Where: DO 0.00 to 1.23 CC 0.00 to 3.95 and WA 0.00 to 6.12, SR 28 from US 50 to Incline Village What: Water quality and safety enhancements and shared-use path (Sand Harbor to Incline) When: April-June Expected Delays: Up to 20 minutes
50 U.S. HIGHWAY 50	431 NEVADA STATE ROUTE 431
4 Where: ED 50 PM 11.2-66.7 What: Upgrade metal beam guardrail at various locations to meet current standards When: May-October Expected Delays: Intermittently up to 20 minutes	11 Where: WA 0.00-1.00 and WA 13.00-16.00, SR 431 Mt. Rose Highway from Incline Village to 16 miles east What: Safety enhancements including signs, striping, barrier rail and high-friction surface treatment When: August-October Expected Delays: Up to 20 minutes
5 Where: ED 50 PM 67.38, Echo Summit What: Replace the existing Echo Summit Saddle Viaduct with a new bridge When: May-October (multi-year project) Expected Delays: Intermittently up to 20 minutes	
6 Where: ED 50 PM 70.021 at ED 89 in Meyers What: Replace the existing T intersection with a three-leg roundabout and connect to existing shared-use path When: May-October Expected Delays: Intermittently up to 20 minutes	
7 Where: ED 50 PM 75.4-77.3, 80-50 PM to the Trout Creek Bridge, South Lake Tahoe What: Drainage improvements, road widening, sidewalk construction, paving, landscaping When: May-October (multi-year project) Expected Delays: Up to 30 minutes	
8 Where: DO 13.00-14.58 and CC 0.00-3.00, U.S. 50 What: Drainage improvements and safety enhancements When: April-November Expected Delays: Up to 20 minutes	

PROJECT INFORMATION CONTACTS

NDOT
Meg Ragonese | (777) 888-7777
Public Information Officer
www.nevadadot.com

CALTRANS
Steve Nelson | (530) 741-4566
Public Information Officer
www.dot.ca.gov/district3
www.tahoeroads.com



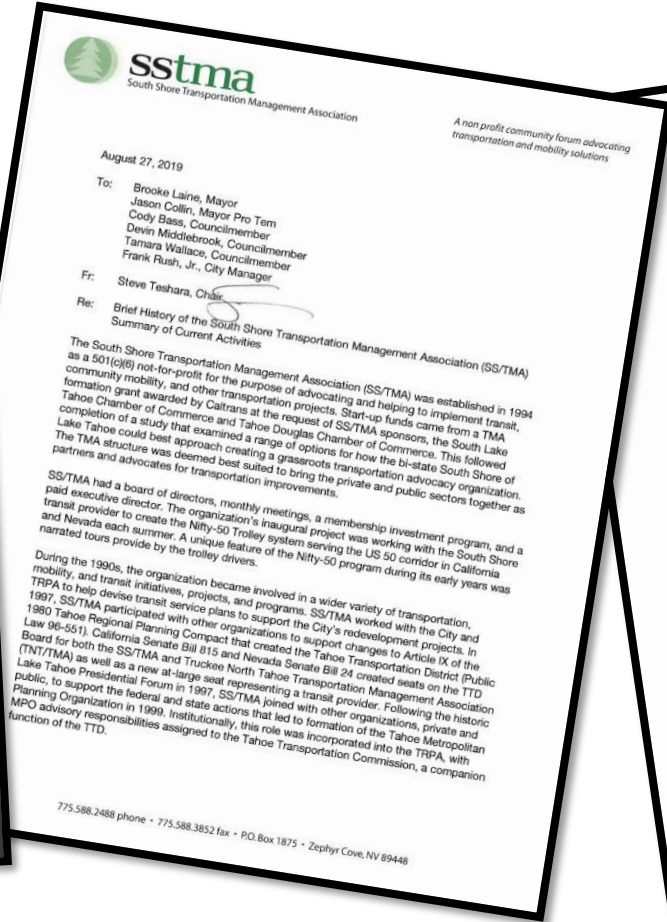
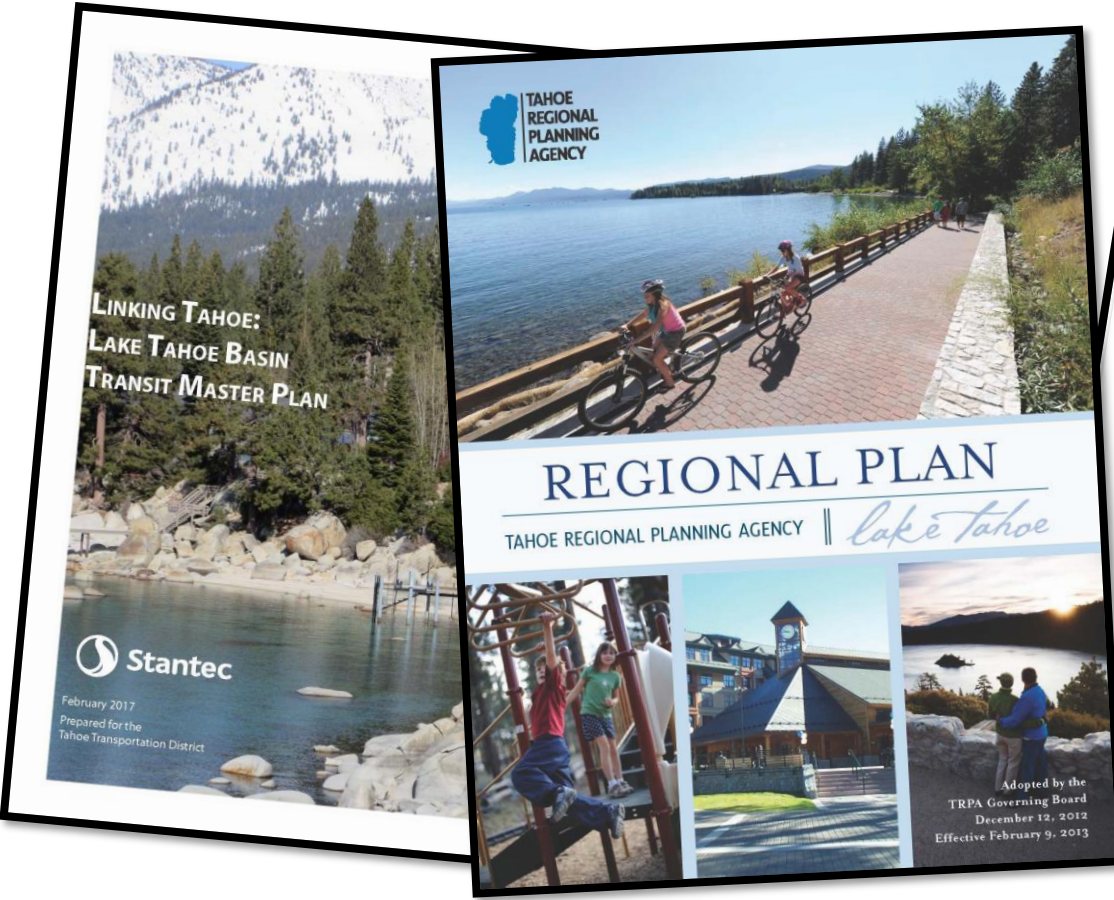
Annual Tahoe Construction Map



Advocate for Transit

Connected to the Community





Involved in Planning Process