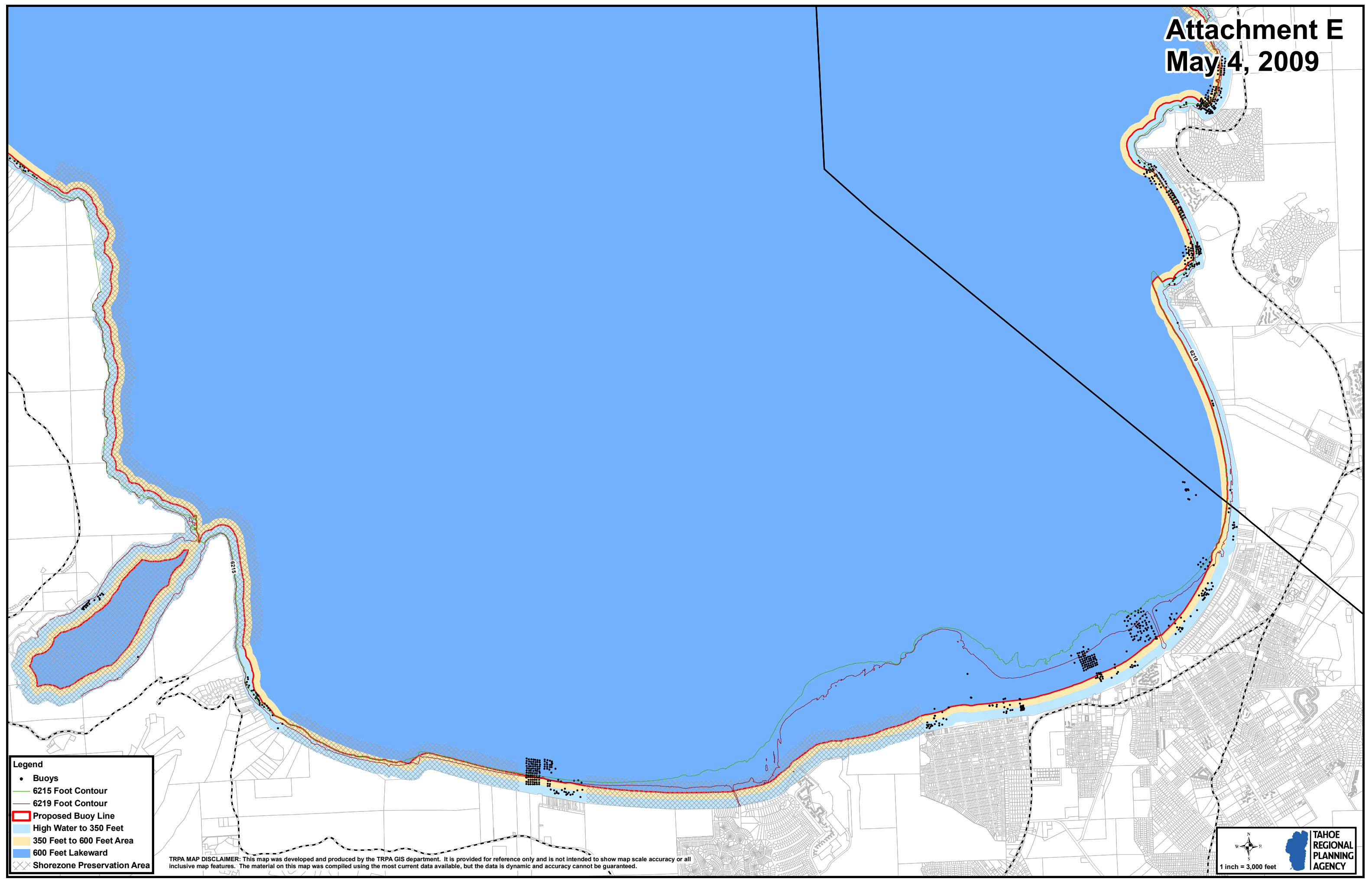


Attachment E

May 4, 2009



Legend

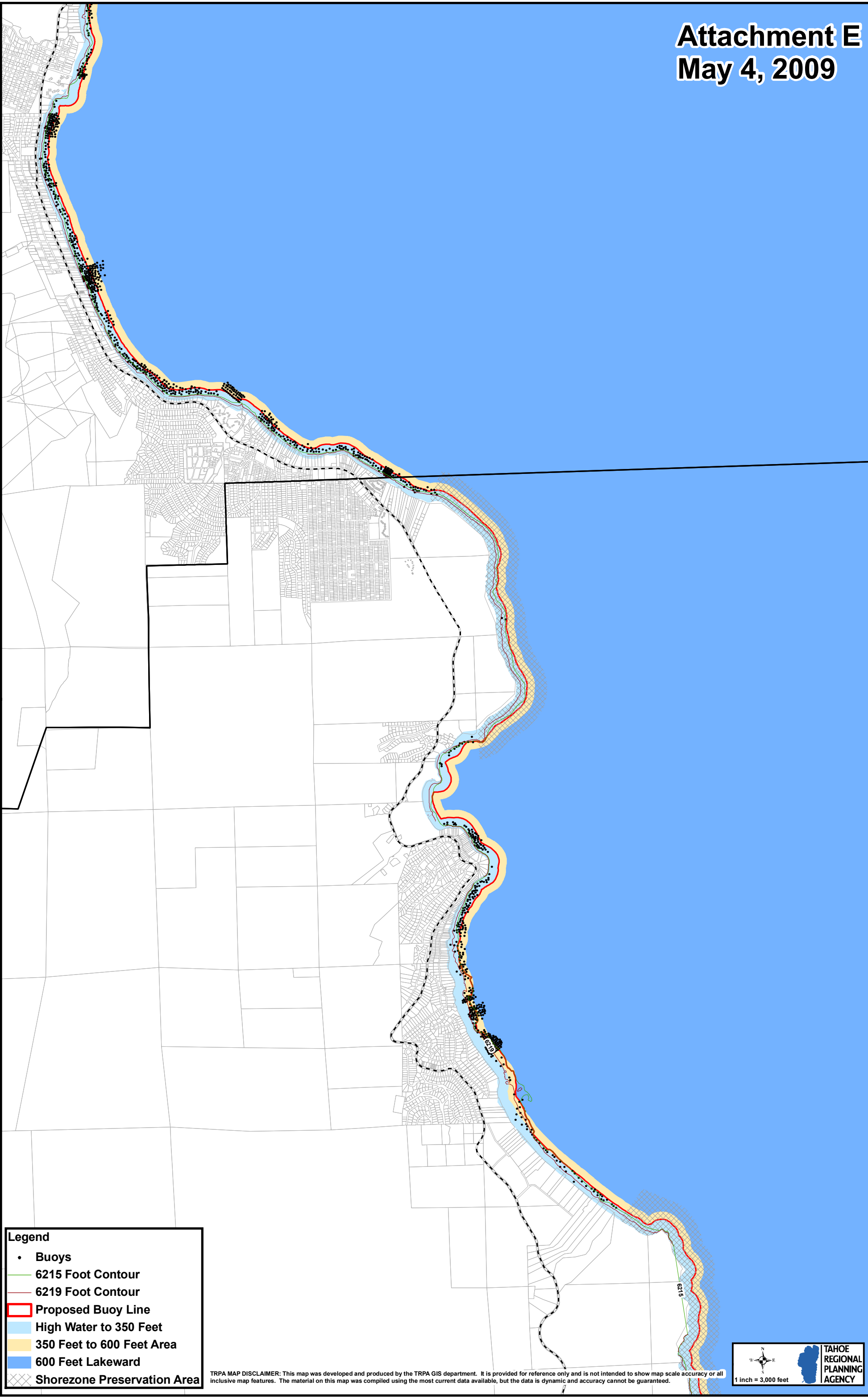
- Buoys
- 6215 Foot Contour
- 6219 Foot Contour
- ▭ Proposed Buoy Line
- ▭ High Water to 350 Feet
- ▭ 350 Feet to 600 Feet Area
- ▭ 600 Feet Lakeward
- ▨ Shorezone Preservation Area

TRPA MAP DISCLAIMER: This map was developed and produced by the TRPA GIS department. It is provided for reference only and is not intended to show map scale accuracy or all inclusive map features. The material on this map was compiled using the most current data available, but the data is dynamic and accuracy cannot be guaranteed.

1 inch = 3,000 feet

 N
S
E
W

 **TAHOE
REGIONAL
PLANNING
AGENCY**



Legend

- Buoy
- 6215 Foot Contour
- 6219 Foot Contour
- Proposed Buoy Line
- High Water to 350 Feet
- 350 Feet to 600 Feet Area
- 600 Feet Lakeward
- Shorezone Preservation Area

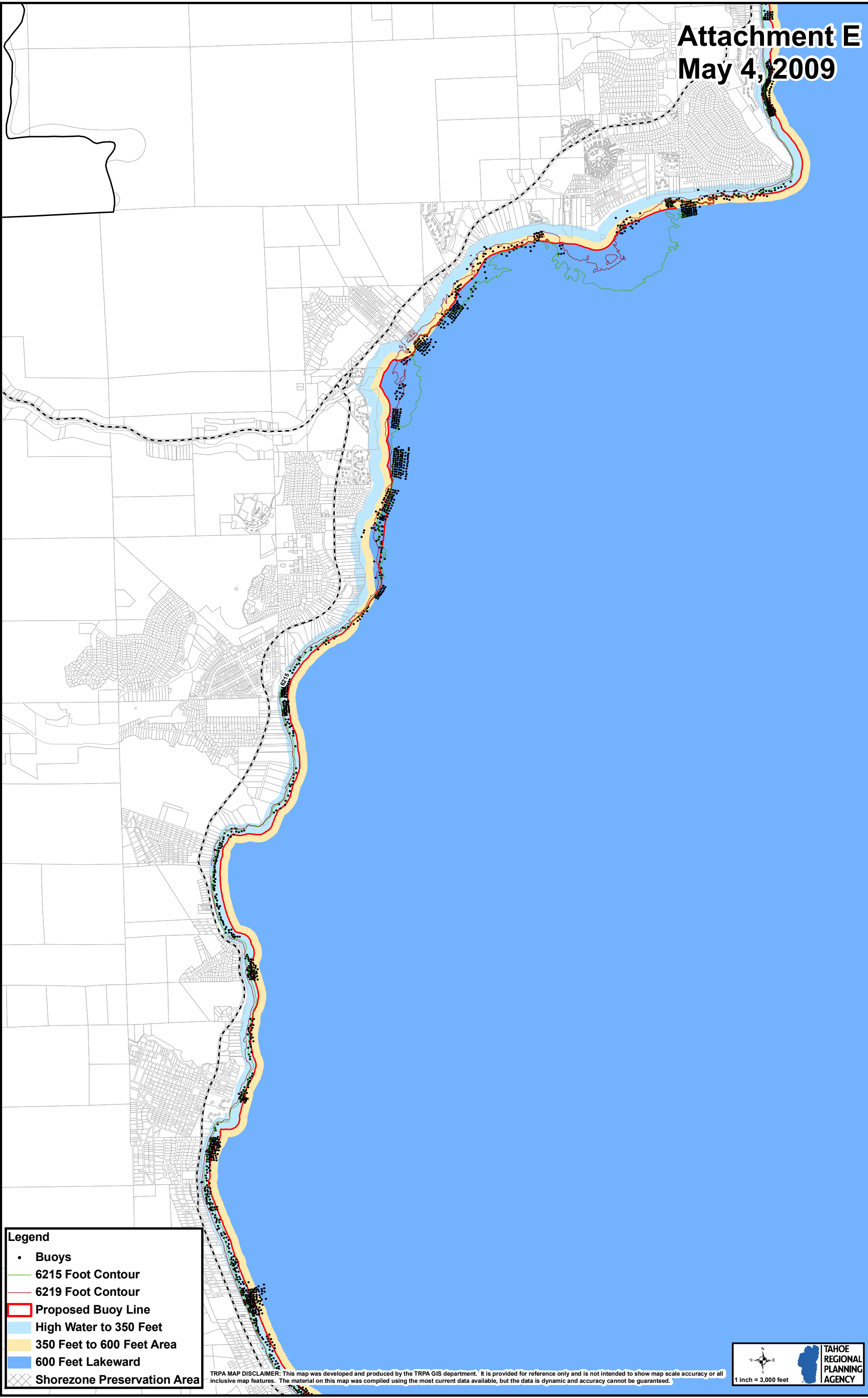
TRPA MAP DISCLAIMER: This map was developed and produced by the TRPA GIS department. It is provided for reference only and is not intended to show map scale accuracy or all inclusive map features. The material on this map was compiled using the most current data available, but the data is dynamic and accuracy cannot be guaranteed.



1 inch = 3,000 feet



TAHOE
REGIONAL
PLANNING
AGENCY



Legend

- Buoys
- 6215 Foot Contour
- 6219 Foot Contour
- ▭ Proposed Buoy Line
- ▭ High Water to 350 Feet
- ▭ 350 Feet to 600 Feet Area
- ▭ 600 Feet Lakeward
- ▨ Shorezone Preservation Area

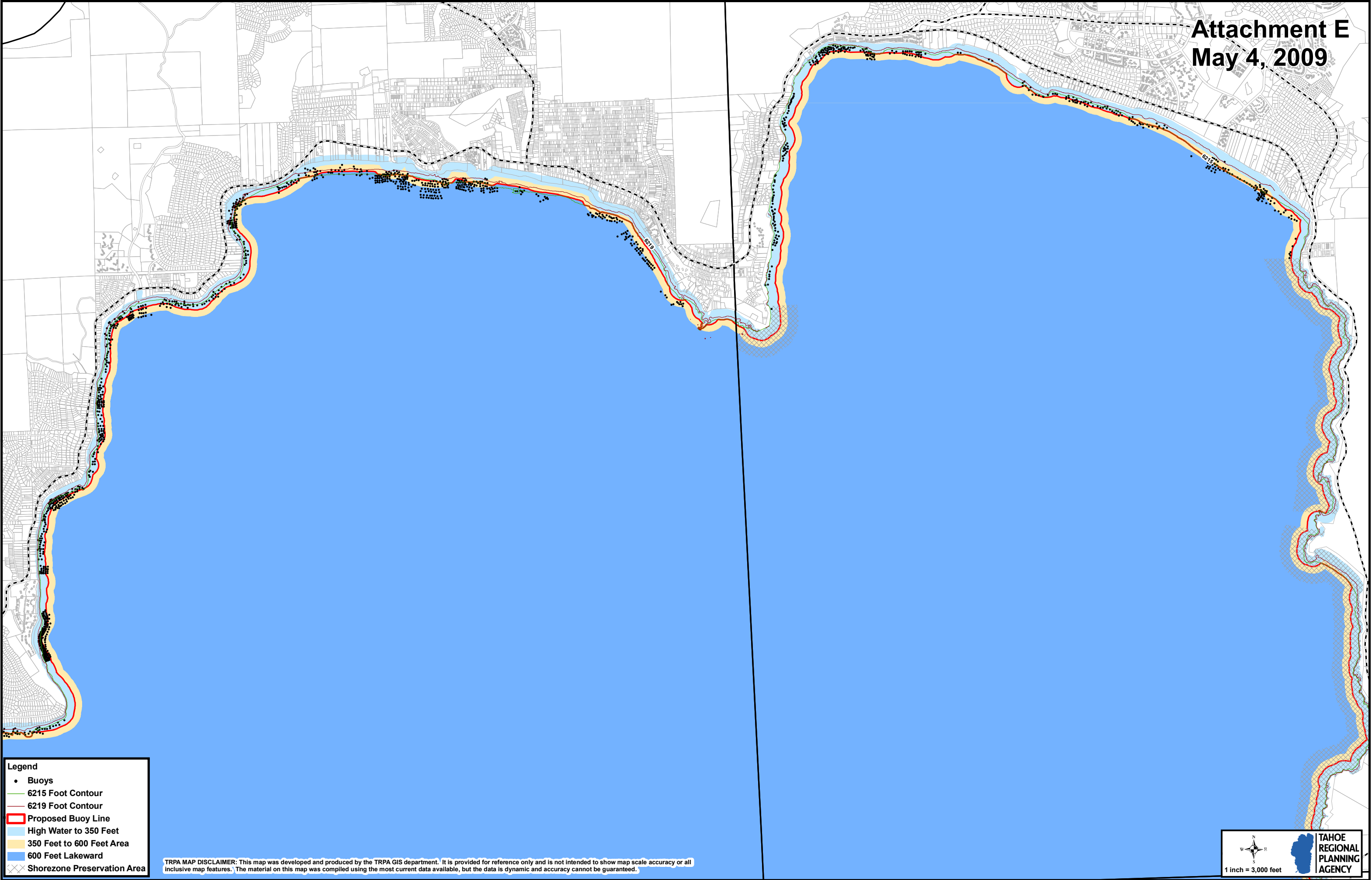
TRPA MAP DISCLAIMER: This map was developed and produced by the TRPA GIS department. It is provided for reference only and is not intended to show map scale accuracy or all inclusive map features. The material on this map was compiled using the most current data available, but the data is dynamic and accuracy cannot be guaranteed.



1 inch = 3,000 feet



TAHOE
REGIONAL
PLANNING
AGENCY



Legend

- Buoys
- 6215 Foot Contour
- 6219 Foot Contour
- ▭ Proposed Buoy Line
- ▭ High Water to 350 Feet
- ▭ 350 Feet to 600 Feet Area
- ▭ 600 Feet Lakeward
- ▨ Shorezone Preservation Area

TRPA MAP DISCLAIMER: This map was developed and produced by the TRPA GIS department. It is provided for reference only and is not intended to show map scale accuracy or all inclusive map features. The material on this map was compiled using the most current data available, but the data is dynamic and accuracy cannot be guaranteed.

1 inch = 3,000 feet

TAHOE
REGIONAL
PLANNING
AGENCY

Legend

Buoys

6215 Foot Contour

6219 Foot Contour

Proposed Buoy Line

High Water to 350 Feet

350 Feet to 600 Feet Area

600 Feet Lakeward

Shorezone Preservation Area

TRPA MAP DISCLAIMER: This map was developed and produced by the TRPA GIS department. It is provided for reference only and is not intended to show map scale accuracy or all inclusive map features. The material on this map was compiled using the most current data available, but the data is dynamic and accuracy cannot be guaranteed.

1 inch = 3,000 feet

TAHOE
REGIONAL
PLANNING
AGENCY